



Local Knowledge Area Code

 LK18

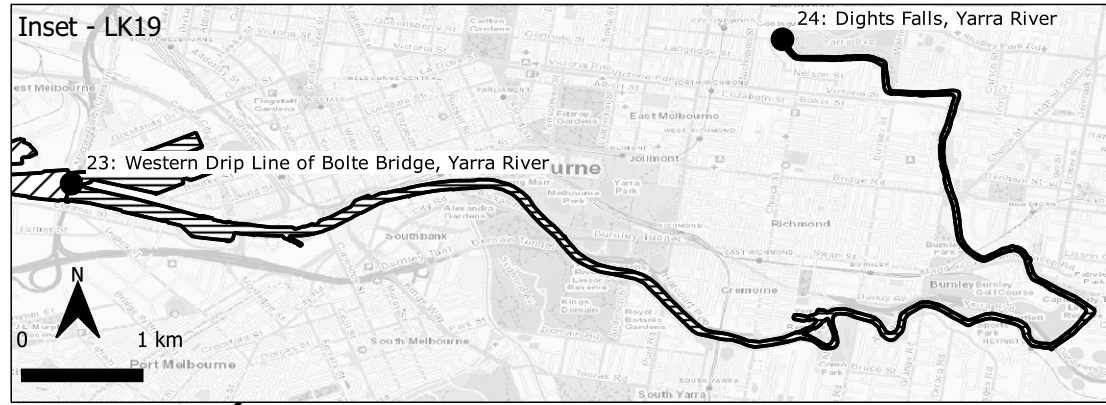
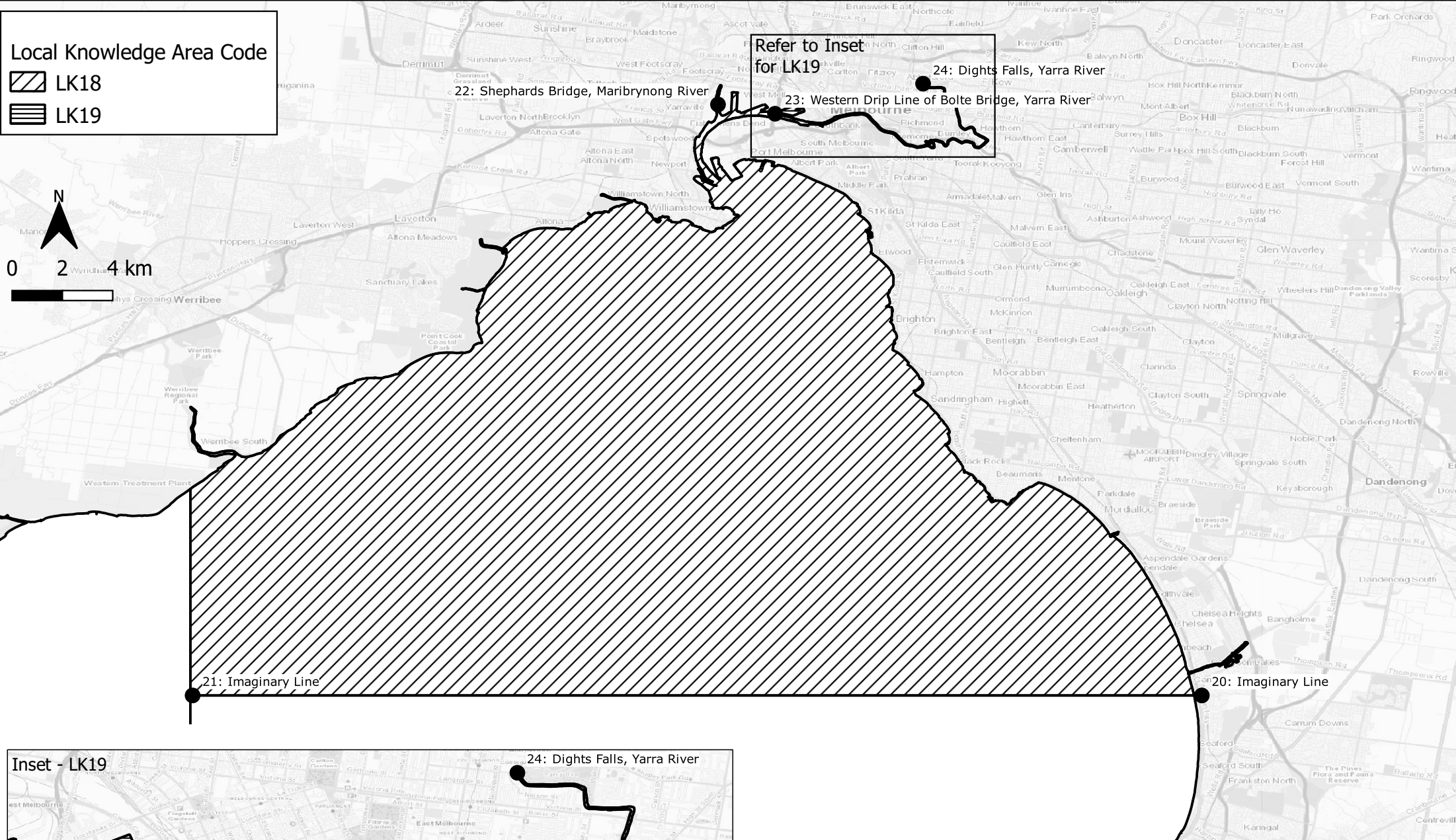
 LK19



**Refer to Inset
for LK19**

24: Dights Falls, Yarra River

23: Western Drip Line of Bolte Bridge, Yarra River



Ref ID	Feature	Latitude	Longitude
20	Imaginary Line	38° 05.00' S	144° 7.5503' E
21	Imaginary Line	38° 05.00' S	144° 40.0607' E
22	Shephards Bridge, Maribryngong River	37° 48.8945' S	144° 54.3716' E
23	Western Drip Line of Bolte Bridge, Yarra River	37° 49.147' S	144° 55.9244' E
24	Dights Falls, Yarra River	37° 48.3278' S	144° 59.9578' E