LEGL./00-09

G44 2003~2779

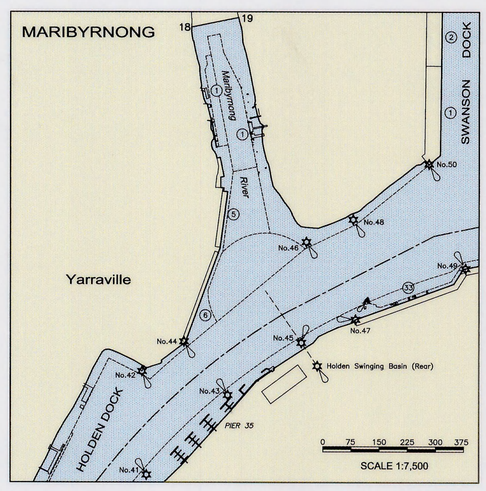


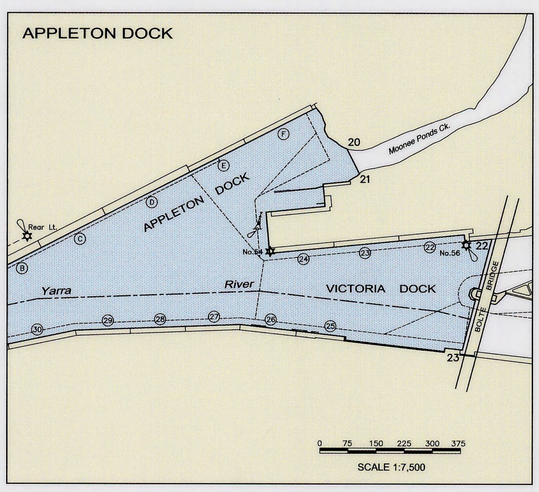


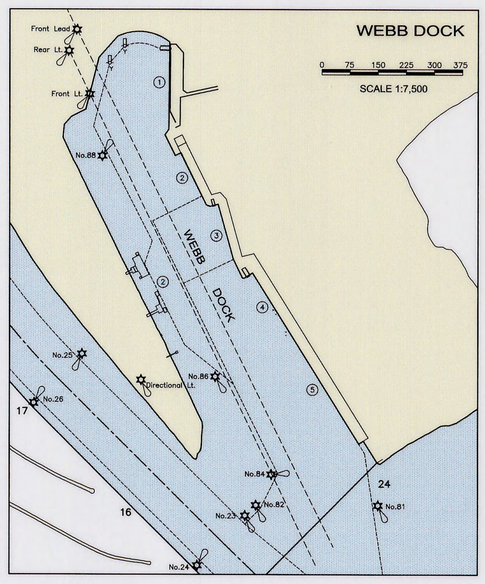


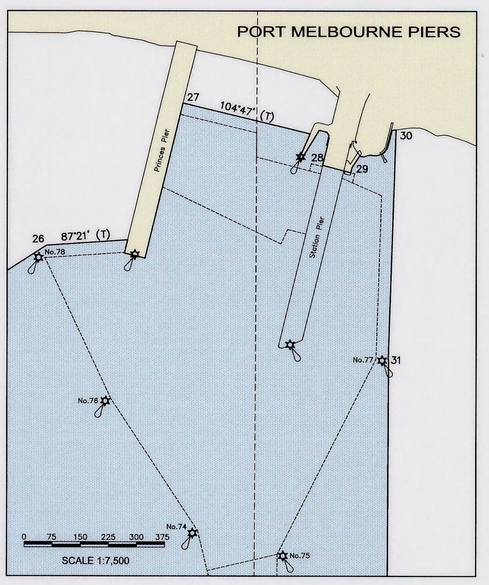


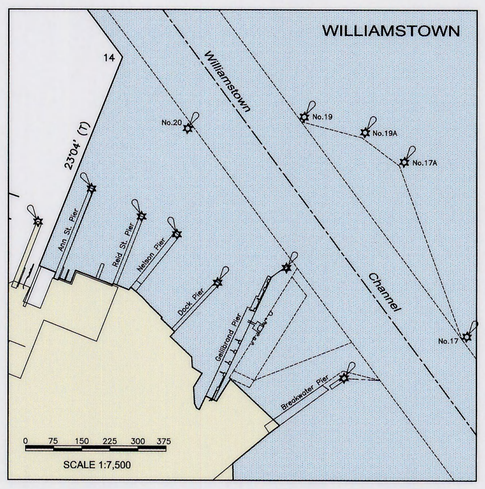


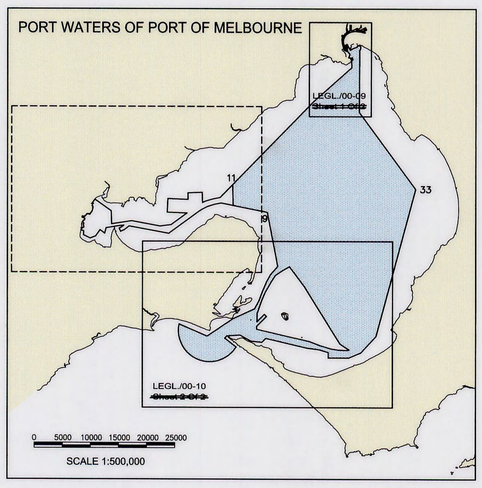


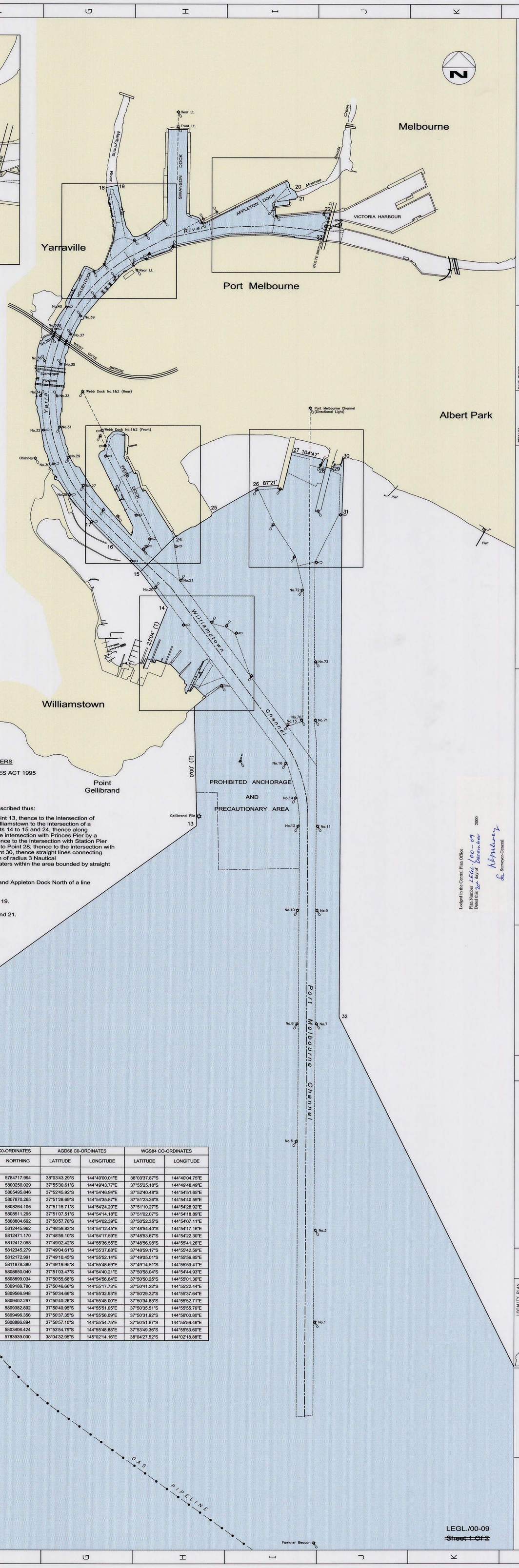


## DECLARATION OF PORT WATERS

UNDER SECTION 5 OF PORT SERVICES ACT 1995

Port Waters of the Port of Melbourne

The Port waters of the Port of Melbourne shall comprise:

1. The waters of Bass Strait, Port Phillip and Hobsons Bay within the area described thus:

   Commencing at Point 1 straight lines connecting all Points 1 through to Point 13, thence to the intersection of the shoreline by a line bearing 0° 0' True, thence along the shoreline at Williamstown to the intersection of a line bearing 23° 04' True to Point 14, thence straight lines connecting Points 14 to 15 and 24, thence along the shoreline to Point 25, thence by a straight line to Point 26, thence to the intersection with Princes Pier by a line bearing 87°21' True, thence along the edge of the Pier to Point 27, thence to the intersection with Station Pier by a line bearing 104°47' True, thence along the Western edge of the Pier to Point 28, thence to the intersection with the Eastern edge of the Pier at Point 29, thence along the shoreline to Point 30, thence straight lines connecting all Points through to Point 47, thence by the arc of a circle projecting South of radius 3 Nautical Miles from Point Lonsdale Lighthouse back to Point 1 but excluding the Waters within the area bounded by straight lines connecting all Points 48 through to 67 and back to Point 48.

2. The waters of the Yarra River, Webb Dock, Holden Dock, Swanson Dock and Appleton Dock North of a line connecting Points 15 and 24.

3. The waters of Maribyrnong River South of a line connecting Points 18 and 19.

4. The waters of Moonee Ponds Creek West of a line connecting Points 20 and 21.

5. The waters of Victoria Dock West of a line connecting Points 22 and 23.

| POINT | A.M.G ZONE 55 CO-ORDINATES | | AGD66 CO-ORDINATES | | WGS84 CO-ORDINATES | |
|---|---|---|---|---|---|---|
| | EASTING | NORTHING | LATITUDE | LONGITUDE | LATITUDE | LONGITUDE |
| VCA BOUNDARY | | | | | | |
| 11 | 295297.986 | 5784717.994 | 38°03'43.29"S | 144°40'00.01"E | 38°03'37.87"S | 144°40'04.75"E |
| 12 | 309171.149 | 5800250.029 | 37°55'30.61"S | 144°49'43.77"E | 37°55'25.18"S | 144°49'48.49"E |
| 13 | 316459.983 | 5805495.846 | 37°52'45.92"S | 144°54'46.94"E | 37°52'40.48"S | 144°54'51.65"E |
| 14 | 316136.289 | 5807870.265 | 37°51'28.69"S | 144°54'35.87"E | 37°51'23.26"S | 144°54'40.59"E |
| 15 | 315842.157 | 5808264.105 | 37°51'15.71"S | 144°54'24.20"E | 37°51'10.27"S | 144°54'28.92"E |
| 16 | 315591.461 | 5808511.295 | 37°51'07.51"S | 144°54'14.18"E | 37°51'02.07"S | 144°54'18.89"E |
| 17 | 315296.666 | 5808804.692 | 37°50'57.78"S | 144°54'02.39"E | 37°50'52.35"S | 144°54'07.11"E |
| 18 | 315460.734 | 5812445.962 | 37°48'59.83"S | 144°54'12.45"E | 37°48'54.40"S | 144°54'17.16"E |
| 19 | 315586.057 | 5812471.170 | 37°48'59.10"S | 144°54'17.59"E | 37°48'53.67"S | 144°54'22.30"E |
| 20 | 317519.078 | 5812412.058 | 37°49'02.42"S | 144°55'36.55"E | 37°48'56.98"S | 144°55'41.26"E |
| 21 | 317553.104 | 5812345.279 | 37°49'04.61"S | 144°55'37.88"E | 37°48'59.17"S | 144°55'42.59"E |
| 22 | 317905.779 | 5812172.991 | 37°49'10.45"S | 144°55'52.14"E | 37°49'05.01"S | 144°55'56.85"E |
| 23 | 317828.027 | 5811878.380 | 37°49'19.95"S | 144°55'48.69"E | 37°49'14.51"S | 144°55'53.41"E |
| 24 | 316224.958 | 5808650.040 | 37°51'03.47"S | 144°54'40.21"E | 37°50'58.04"S | 144°54'44.93"E |
| 25 | 316621.167 | 5808899.034 | 37°50'55.68"S | 144°54'56.64"E | 37°50'50.25"S | 144°55'01.36"E |
| 26 | 317130.389 | 5809188.786 | 37°50'46.66"S | 144°55'17.73"E | 37°50'41.22"S | 144°55'22.44"E |
| 27 | 317493.621 | 5809566.948 | 37°50'34.66"S | 144°55'32.93"E | 37°50'29.22"S | 144°55'37.64"E |
| 28 | 317865.995 | 5809402.297 | 37°50'40.26"S | 144°55'48.00"E | 37°50'34.83"S | 144°55'52.71"E |
| 29 | 317940.968 | 5809382.892 | 37°50'40.95"S | 144°55'51.05"E | 37°50'35.51"S | 144°55'55.76"E |
| 30 | 318061.663 | 5809496.356 | 37°50'37.35"S | 144°55'56.09"E | 37°50'31.92"S | 144°56'00.80"E |
| 31 | 318042.482 | 5808886.894 | 37°50'57.10"S | 144°55'54.75"E | 37°50'51.67"S | 144°55'59.46"E |
| 32 | 318020.506 | 5803406.424 | 37°53'54.79"S | 144°55'48.88"E | 37°53'49.36"S | 144°55'53.60"E |
| 33 | 327846.000 | 5783939.000 | 38°04'32.95"S | 145°02'14.16"E | 38°04'27.52"S | 144°02'18.88"E |

# VICTORIAN CHANNELS AUTHORITY
## PORT WATERS OF THE PORT OF MELBOURNE
### LEGISLATIVE DEFINITION

| | | | |
|---|---|---|---|
| SURVEYED | | SHEET No. 1 Of 2 | AMENDMENT |
| CHECKED | 08.06.2000 | SHEET SIZE A0 | SCALE 1:15,000 |
| CHIEF SURVEYOR | 8-6-2000 | JOB TRACKING No. 739 | PLAN NO. 29406 |
| PROCESSED | | DRAWN G.J.Pearce 6/6/2000 | |

VCA Victorian Channels Authority

SCALE 1:15,000 (BEFORE REDUCTION)

SCALE OF METRES

Lodged in the Central Plan Office
Plan Number LEGL./00-09
Dated this 20th day of December 2000
Surveyor-General

• Co-ordinate system is the Australian Map Grid, Zone 55, Central Meridian 147 deg. East.
• All values are in Metres.

©COPYRIGHT 2000

| | | DATE |
|---|---|---|
| | PREVIOUS PLAN TITLE | |
| | PLAN NO. | |

LOCALITY PLAN

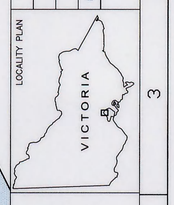


LEGL./00-09

~~Sheet 1 Of 2~~